Santa Rosa and San Jacinto Mountains National Monument
Proposed Expansion Boundary

October 4, 2006

This map prepared at the request of Representative Mary Bono

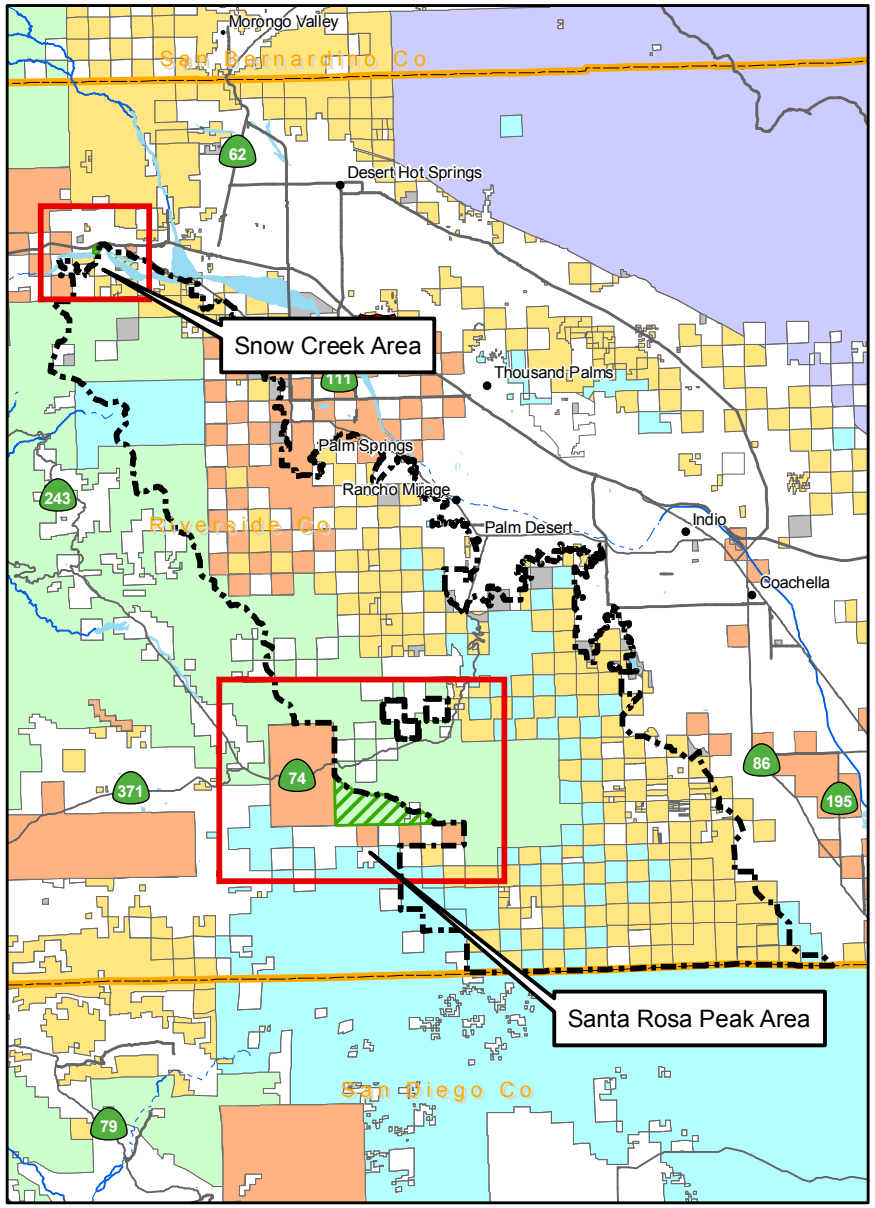

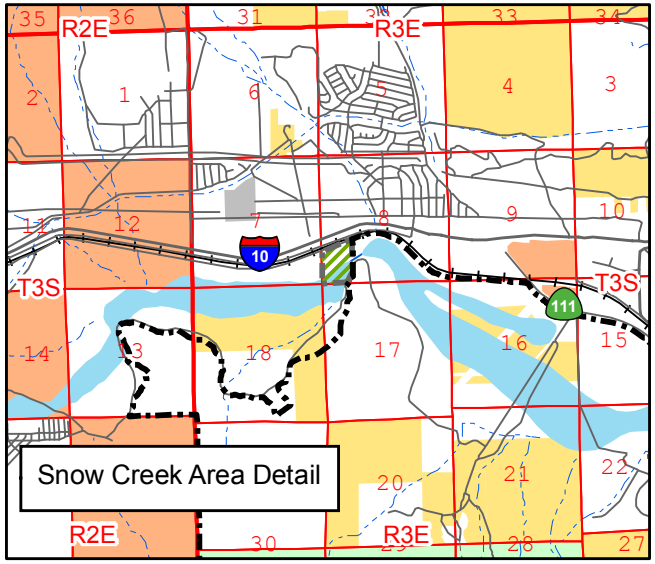

National Monument Boundary

National Monument Expansion

Land Ownership

- Private
- Bureau of Land Management
- Forest Service
- National Park Service
- State Lands
- County / City / Regional
- Indian Trust Assets

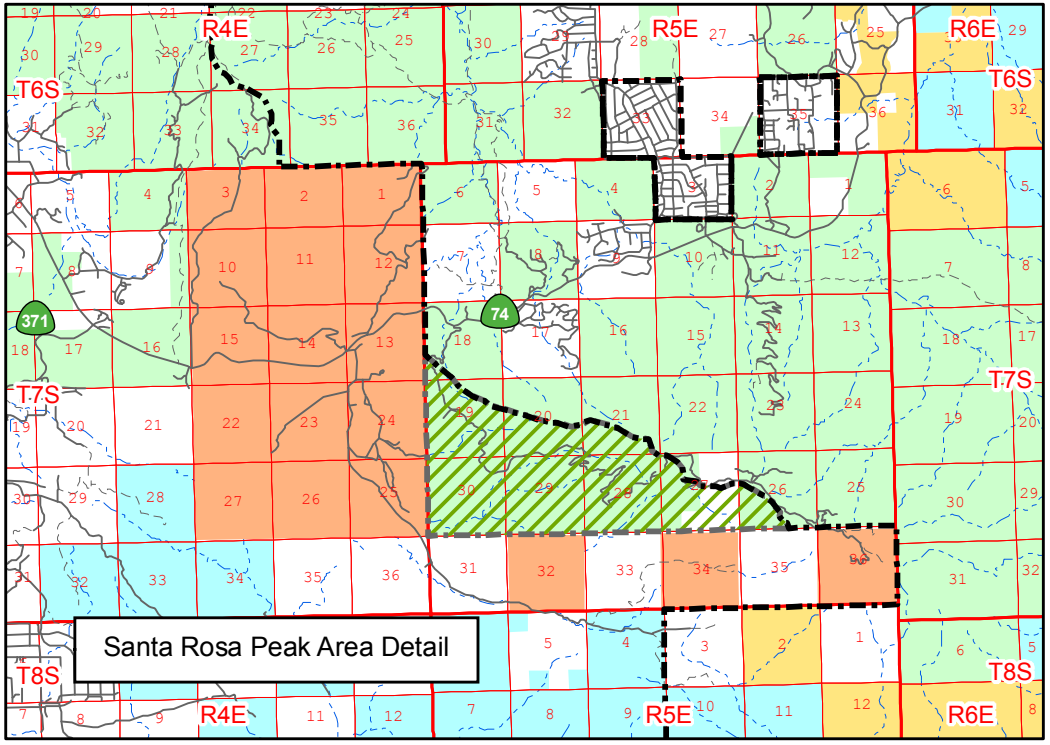

Data Source: Bureau of Land Management, California State Office
Sacramento, CA: Natural Resources Division